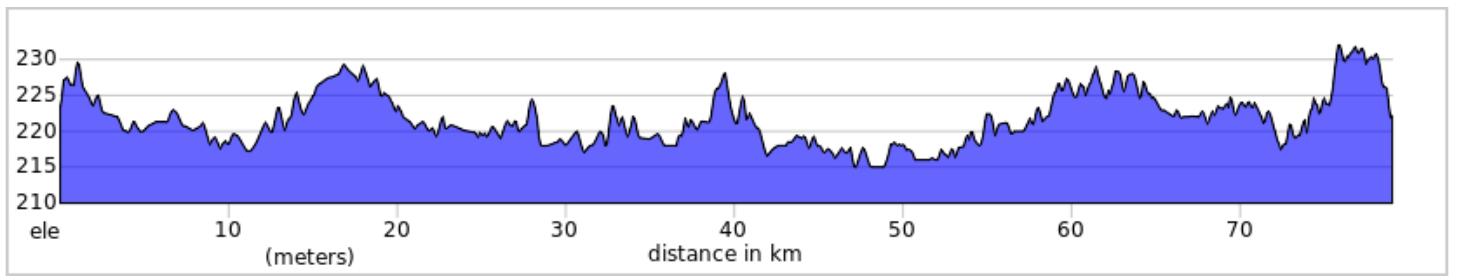
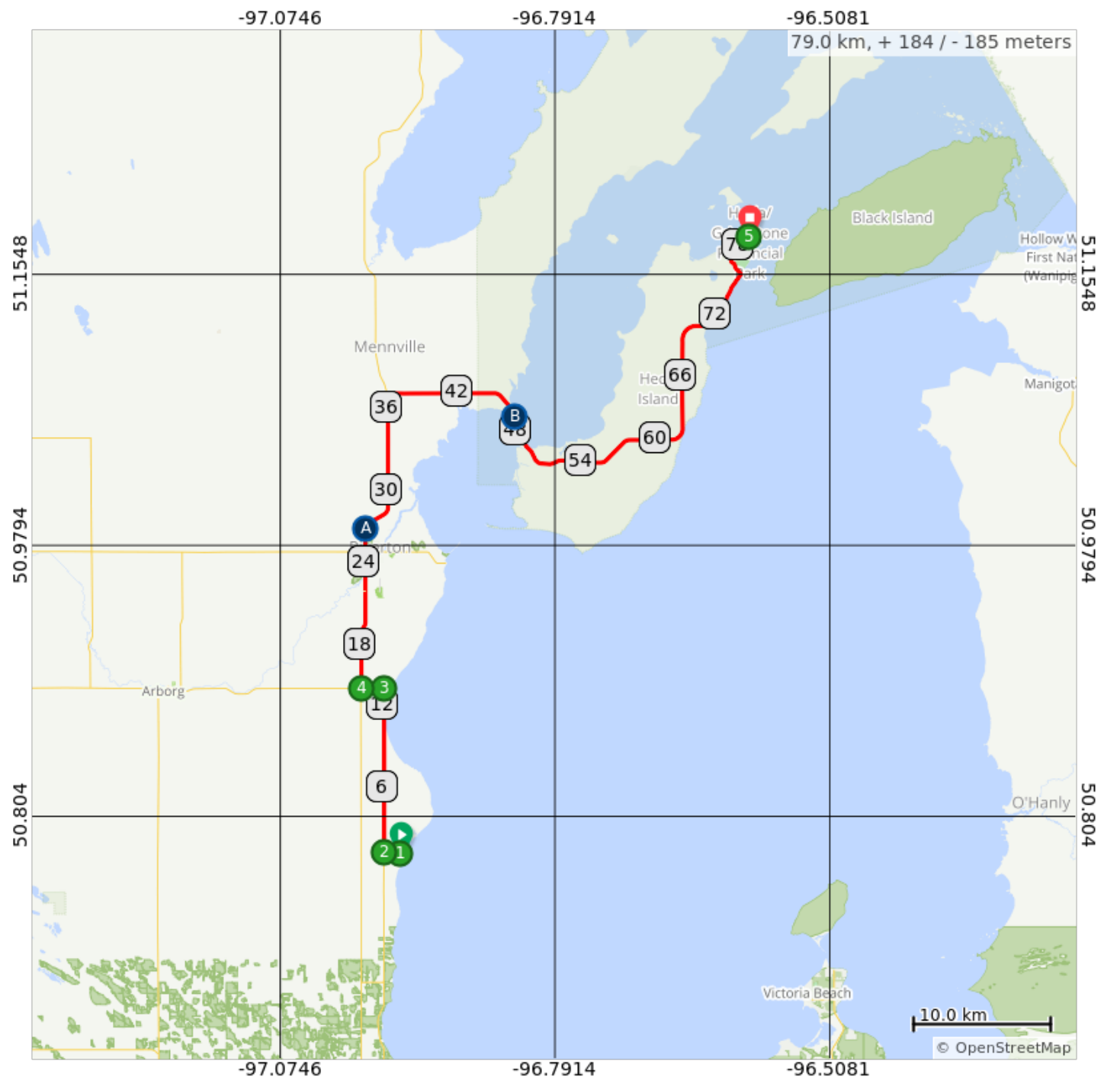


Spirit of Hope - Day 2



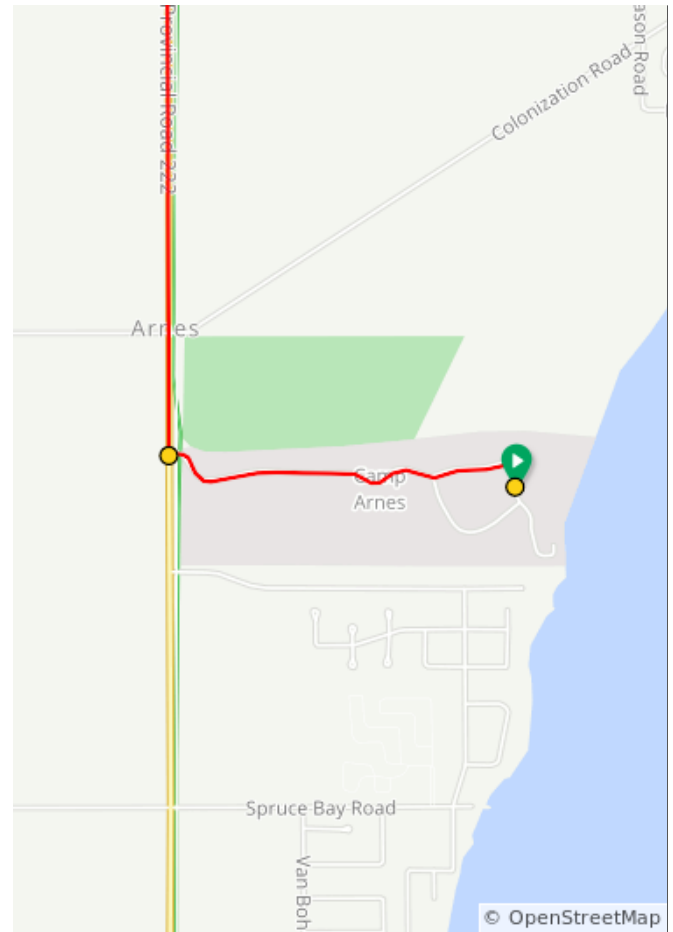
Camp Arnes to Hecla

- A. Rest Stop
- B. Lunch Stop



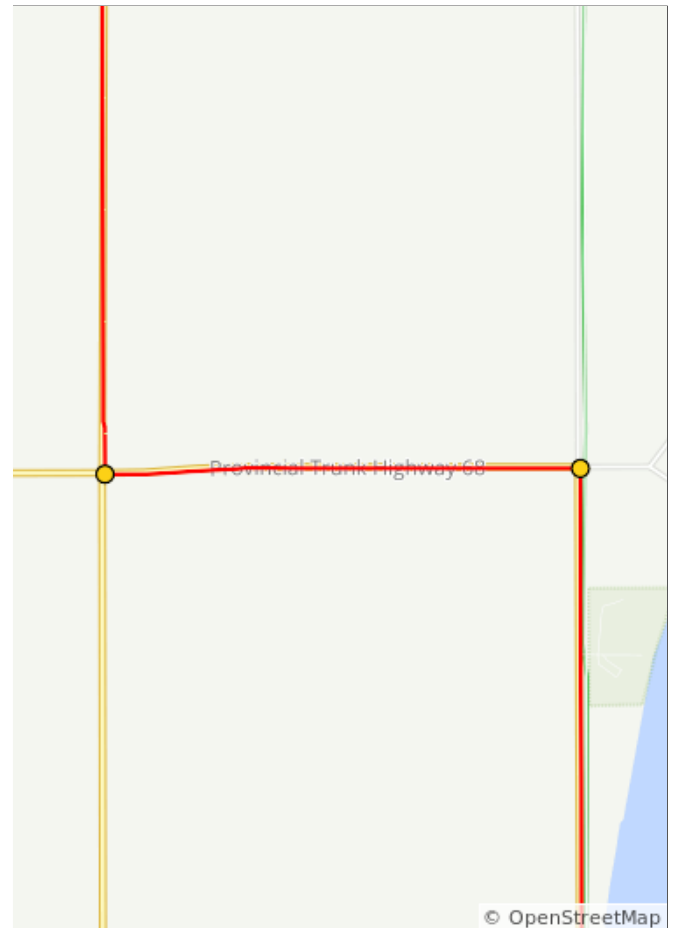
Spirit of Hope - Day 2

Num	Note	Dist	Type	Next
1.	Start of route	0.0	📍	1.3
2.	Right onto MB-222 N	1.3	➔	11.9



1.3 kilometers. +7/-4 meters

Num	Note	Dist	Type	Next
3.	Left onto Provincial Rd 222 (signs for Arborg)	13.3	←	1.6
4.	Right onto MB-8 N	14.9	➔	64.1



13.5 kilometers. +6/-3 meters

Num	Note	Dist	Type	Next
5.	End of route	79.0	📍	0.0

64.1 kilometers. +0/-0 meters

